

URBD

70213


DRILL

GYROSCOPE DIRECTIONAL SURVEY CONTRACT,

BOYLES, 1991

60008627

DIAMOND CORE DRILLING
ROTARY DRILLING
GROUTING
FOUNDATION TESTING
DIRECTIONAL DRILLING
CORE ORIENTATION
ENVIRONMENTAL DRILLING
MONITOR WELLS



General Offices and Plant
1707 South 4490 West P.O. Box 25068
SALT LAKE CITY, UTAH 84125
(801) 972-3333 FAX 972-6769

DISTRICT OFFICES:
ANCHORAGE, ALASKA
PHOENIX, ARIZONA
GOLDEN, COLORADO
SPARKS, NEVADA
READING, PENN.
MURFREESBORO, TENN.
SALT LAKE CITY, UTAH
SPOKANE, WASHINGTON
SANTIAGO, CHILE
LIMA, PERU

MAY 1 1991

April 29, 1991

Nate Brewer
LAC MINERALS
P.O. Box 21390
Reno, NV 89515
Phn: (702) 356-8058
Fax: (702) 356-2727


Dear Nate:

Please find enclosed a rental agreement from NAVI-DRILL, a division of Boyles Bros. Drilling Company for your proposed project in Nevada.

If the agreement meets with your approval, please sign both copies and return them to us at the above address, at which time we will sign and return one copy to you for your files.

We at NAVI-DRILL are looking forward to providing these services to LAC MINERALS, our valued customer.

Sincerely,



Gregory R. Taylor
Manager, Navi-Drill

GRT/aa

attachments

cc: M. Stenberg
J. Culp

contract.let

**GYROSCOPIC
DIRECTIONAL SURVEY
SERVICE AGREEMENT**

A. ADMINISTRATIVE INFORMATION

1. **LAC MINERALS**, hereinafter referred to as the Company.
2. **BOYLES BROS. DRILLING COMPANY**, hereinafter referred to as the Contractor.
3. Date of Agreement: April 29, 1991.
4. The initial project shall consist of _____
5. Location: State: Nevada County: Pershing
Near: Lovelock.
6. Proposal Number: DS-00141 Name: Lac Minerals

B. SCHEDULE OF CHARGES:

1. Mobilization and Demobilization.
 - a. Call out \$300.00
 - b. Wireline Van per mile \$0.55.
 - c. Airline travel, actual + 15%.
2. Footage Rate Per Foot (includes two original completion reports and plots).

0	to	500 feet	\$500.00/minimum.
500	to	1,000 feet	\$ 0.85/foot.
OVER		1,000 feet	\$ 0.15/foot.
3. Additional original completion reports and plots.
\$30.00 each.
4. Run Dummy Probe only (no survey) \$150.00/hole.
5. Replacement parts necessary to restore tools to original condition or items lost-in-hole will be charged to Company. Normal wear will not be charged.
6. Standby, due to Company delays.

a.	1st Hour	N/C
b.	2nd Hour and Thereafter	\$50.00/hour.
c.	Motel	Actual + 15%
d.	Perdiem	\$25.00/day.

7. TERMS OF PAYMENT

Contractor will invoice monthly. On the last Saturday of each month Contractor shall invoice for all chargeable items during that period. The terms will be net 30 days. In the event payment is not made within this period, a late payment charge of 1 1/2% per month, or the maximum amount permitted by law, whichever is lower, will be charged, to be computed from the due date to the date payment is received by Contractor together with all costs and expenses incurred in collection including reasonable Attorney fees and court costs.

ACCEPTED:

COMPANY:

BOYLES BROS. DRILLING COMPANY

Signature

Title

Date

Signature

Title

Date

gyropric.sch

TO FILE

TOR

FAX TRANSMISSION SHEET

NO. OF PAGES (INCLUDING COVER PAGE): 5
DATE: April 15, 1991
TO: Nate Brewer
LAC MINERALS
Reno, NV
FAX #: (702) 356-2727
FROM: Greg Taylor

BOYLES BROS. DRILLING COMPANY
A CBC Company
1707 South 4490 West
P.O. Box 25068
Salt Lake City, UT. 84125

(801)972-3333. Telephone No.
(801)972-6769. Telefax No.


NATE - PLEASE REVIEW THE ATTACHED
SERVICE AGREEMENT. THERE HAS
BEEN A SMALL FOOTAGE INCREASE
500 - 1,000 FT. UPON YOUR APPROVAL
PLEASE SIGN THE ORIGINAL BEING
MAILED TO YOU AND RETURN IT TO
ME.

THANK YOU FOR ALLOWING US TO
SERVE LAC OUR VALUED CUSTOMER.

FAX NUMBER: NDFX-00813

5

DIAMOND CORE DRILLING
ROTARY DRILLING
GROUTING
FOUNDATION TESTING
DIRECTIONAL DRILLING
CORE ORIENTATION
ENVIRONMENTAL DRILLING
MONITOR WELLS



General Offices and Plant
1707 South 4490 West P.O. Box 25068
SALT LAKE CITY, UTAH 84125
(801) 972-3333 FAX 972-6769

APR 17 1991

*To file
contract
attached
JRK*

DISTRICT OFFICES:
ANCHORAGE, ALASKA
PHOENIX, ARIZONA
GOLDEN, COLORADO
SPARKS, NEVADA
READING, PENN.
MURFREESBORO, TENN.
SALT LAKE CITY, UTAH
SPOKANE, WASHINGTON
SANTIAGO, CHILE
LIMA, PERU

April 15, 1991

Nate Brewer
LAC MINERALS
P.O. Box 21390
Reno, NV 89515

Dear Nate:

Costly mining mistakes can be reduced through having accurate directional survey information of your core, rotary and reverse circulation drill holes.

Our surface recording gyro (SRG) provides just that and with rig time savings over other conventional methods. We provide real time survey information with on-site completion reports and plots. The accuracy of our tool and the quality of our reports is surpassed by none. You can be confident that our survey will "Accurately locate your ore body" and reduce the risk of costly mining mistakes. Nevada work is our specialty, with our wireline trucks based out of Reno and Elko.

Navi-Drill's expanded capabilities offers your company additional services in the following areas:


- Geophysical logging (Natural gamma, spontaneous potential (SP), resistance and others upon request).
- Directional drilling service (featuring Navi-Drill down hole motors).
- Consulting (Survey computer programs for directional hole planning, cementing and wedge setting).
- Core orientation Service (N and H core sizes).
- Survey camera rentals (single shot and multi-shot).

BOYLES BROS. DRILLING COMPANY
Surface Recording Gyro
page two (2).....

- Plots and completion reports from your survey information.

"Call us" the next time you're anticipating a need for competent, professional services in the above areas.

Sincerely,



Gregory R. Taylor
Manager, Navi-Drill

GRT/aa

attachments

letter.i

**GYROSCOPIC
DIRECTIONAL SURVEY
SERVICE AGREEMENT**

A. ADMINISTRATIVE INFORMATION

1. **LAC MINERALS**, hereinafter referred to as the Company.
2. **BOYLES BROS. DRILLING COMPANY**, hereinafter referred to as the Contractor.
3. Date of Agreement: April 15, 1991.
4. The initial project shall consist of _____

5. Location: State: Nevada County: Pershing
Near: Lovelock.
6. Proposal Number: DS-00141 Name: Lac Minerals

B. SCHEDULE OF CHARGES:

1. Mobilization and Demobilization.
 - a. Call out \$300.00
 - b. Wireline Van per mile \$0.55.
 - c. Airline travel, actual + 15%.
2. Footage Rate Per Foot (includes two original completion reports and plots).

0	to	500 feet	\$500.00/minimum.
500	to	1,000 feet	\$ 0.85/foot.
OVER		1,000 feet	\$ 0.15/foot.
3. Additional original completion reports and plots.
\$30.00 each.
4. Run Dummy Probe only (no survey) \$150.00/hole.
5. Replacement parts necessary to restore tools to original condition or items lost-in-hole will be charged to Company. Normal wear will not be charged.
6. Standby, due to Company delays.
 - a. Technician \$290.00/day.
 - b. Motel ACTUAL + 15%.

7. TERMS OF PAYMENT

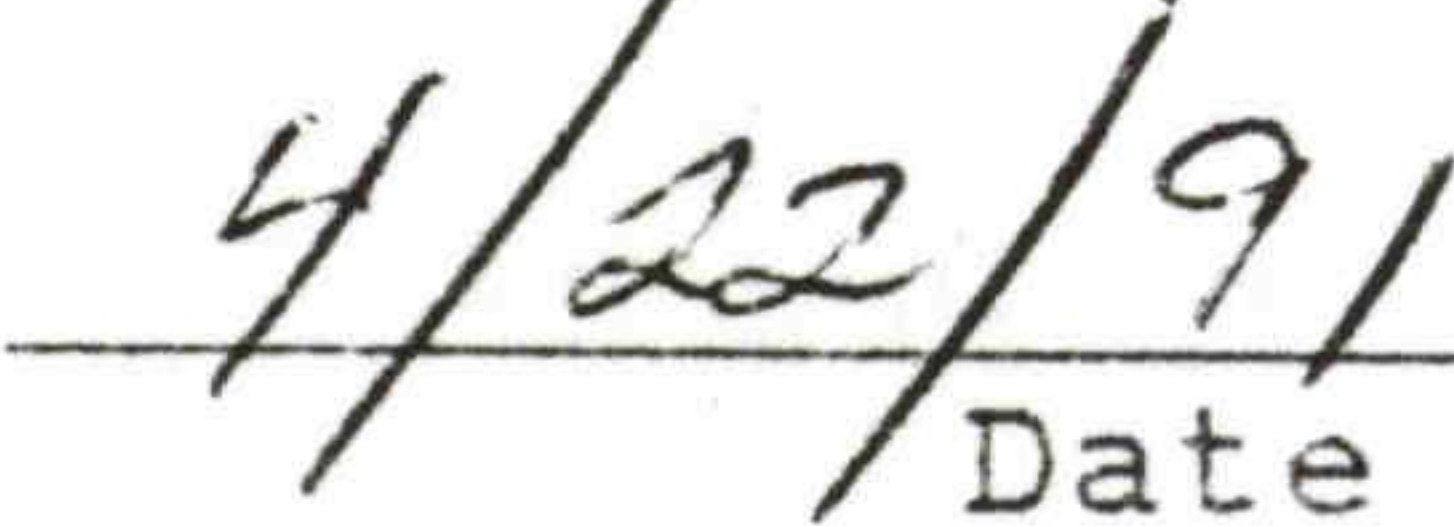
Contractor will invoice monthly. On the last Saturday of each month Contractor shall invoice for all chargeable items during that period. The terms will be net 30 days. In the event payment is not made within this period, a late payment charge of 1 1/2% per month, or the maximum amount permitted by law, whichever is lower, will be charged, to be computed from the due date to the date payment is received by Contractor together with all costs and expenses incurred in collection including reasonable Attorney fees and court costs.

ACCEPTED:

COMPANY:


Signature

Title


Date

gyropric.sch

BOYLES BROS. DRILLING COMPANY

Signature

Title

Date